

Proposed boundaries

Back

View Statistics

View Existing Boundaries

All Units

Show Households

Show Statistics



Proposed boundaries

View existing boundaries  
Jameica Park

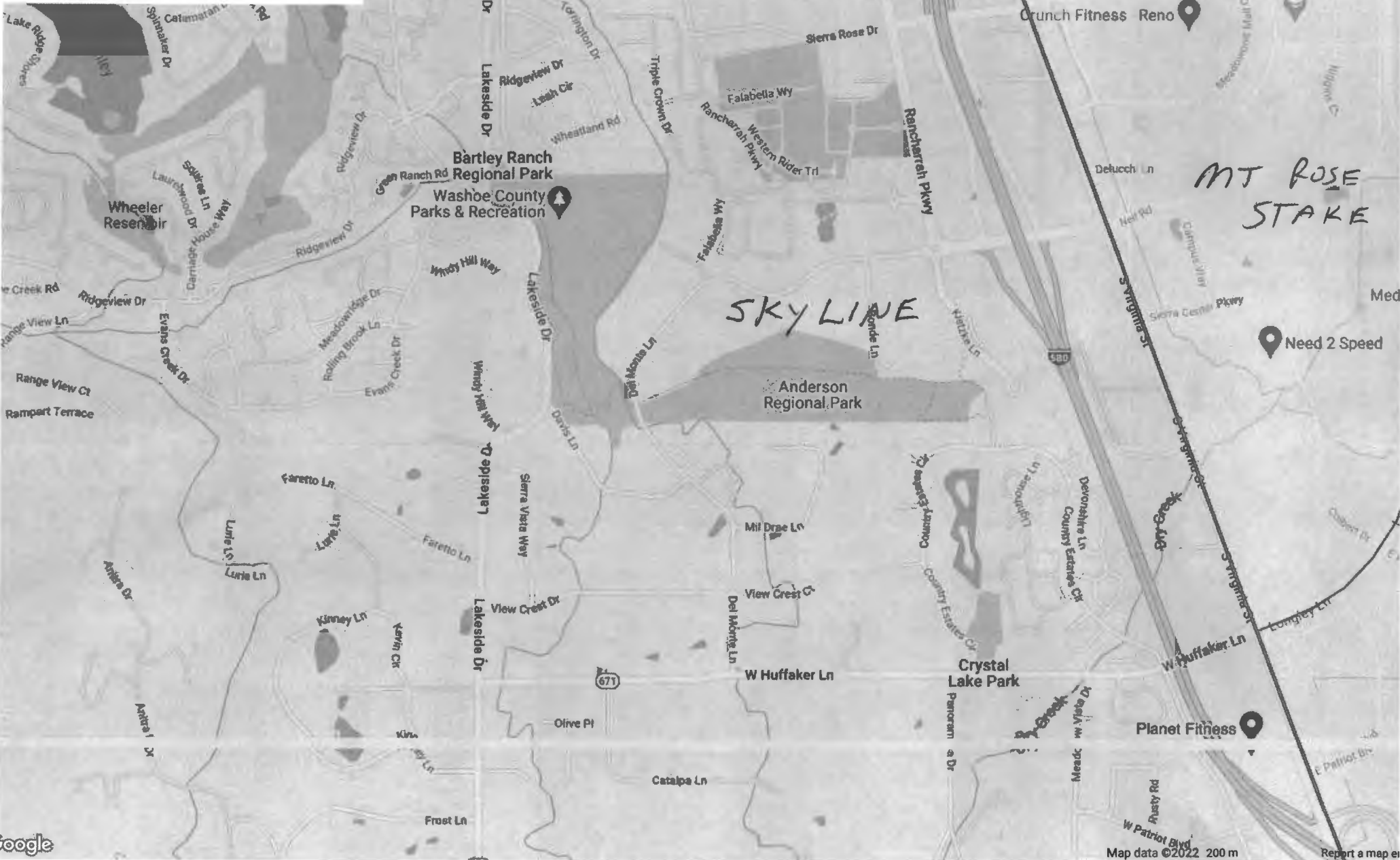
Back

All Units

Show Households

Show Statistics

View Statistics



MT ROSE STAKE

SKYLINE

Google

Map data ©2022 200 m

Report a map error

Proposed boundaries

Back

View Statistics



View Existing Boundaries

Show Statistics

Show Households



Google

Proposed boundaries

TRUCKEE RIVER - NORTH END BOUNDARY

Back Show Households Show Statistics

View Statistics



HUNTER LAKE  
(all south of Truckee River)

SKYLINE

MT ROSE STAKE

MT ROSE STAKE

Proposed boundaries

TRUCKEE RIVER - NORTHEAST BOUNDARY

View Existing Boundaries

Back

All Units

Show Households

Show Statistics

View Statistics



Google

Golf Course Maintenance

Map data © 2022 Google

Report a map error

Proposed boundaries

FRACKEE RIVER - N. BOUNDARY

View Existing Boundaries

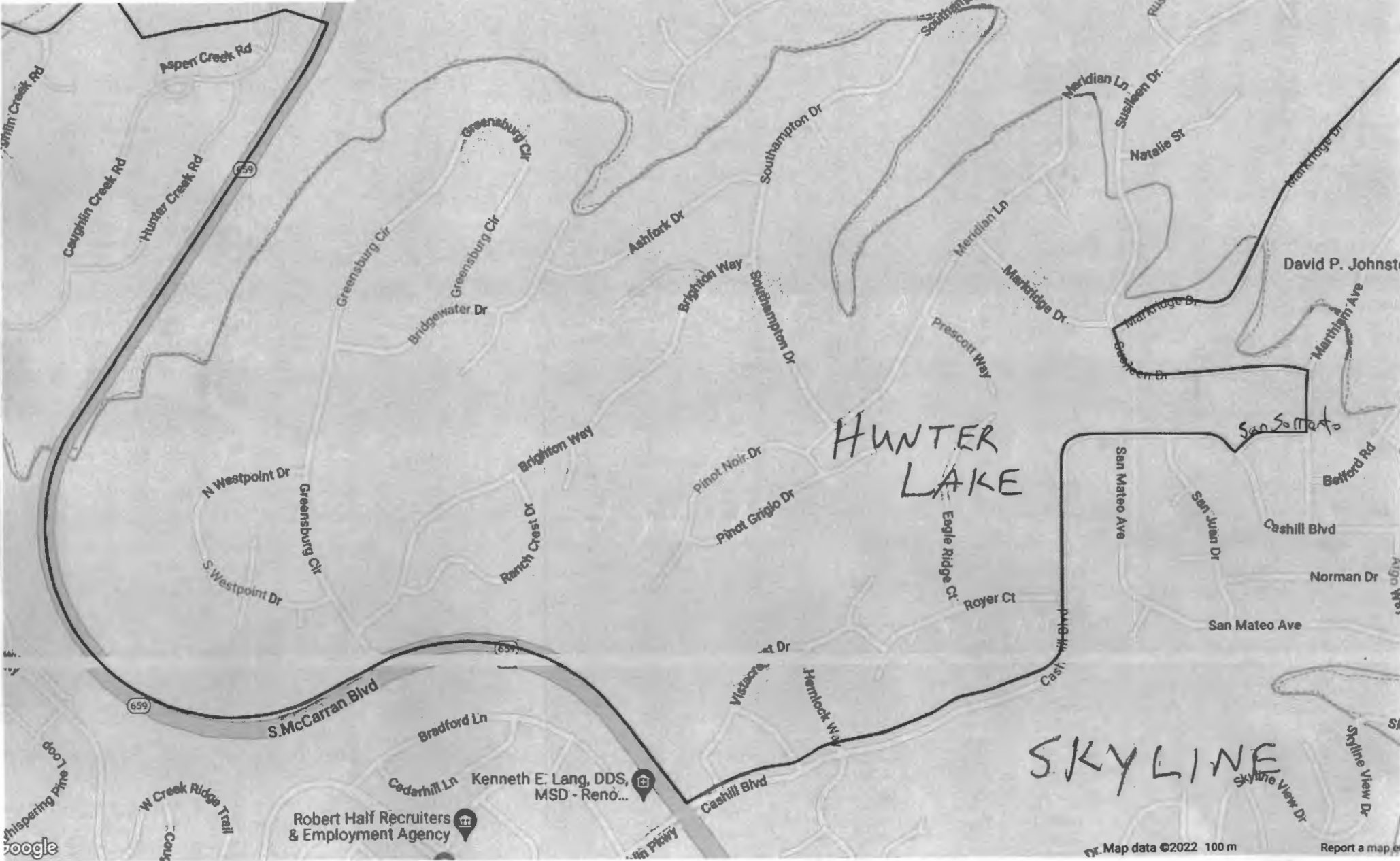
Back

All Units

Show Households

Show Statistics

View Statistics



Back

All Units

Show Households

Show Statistics

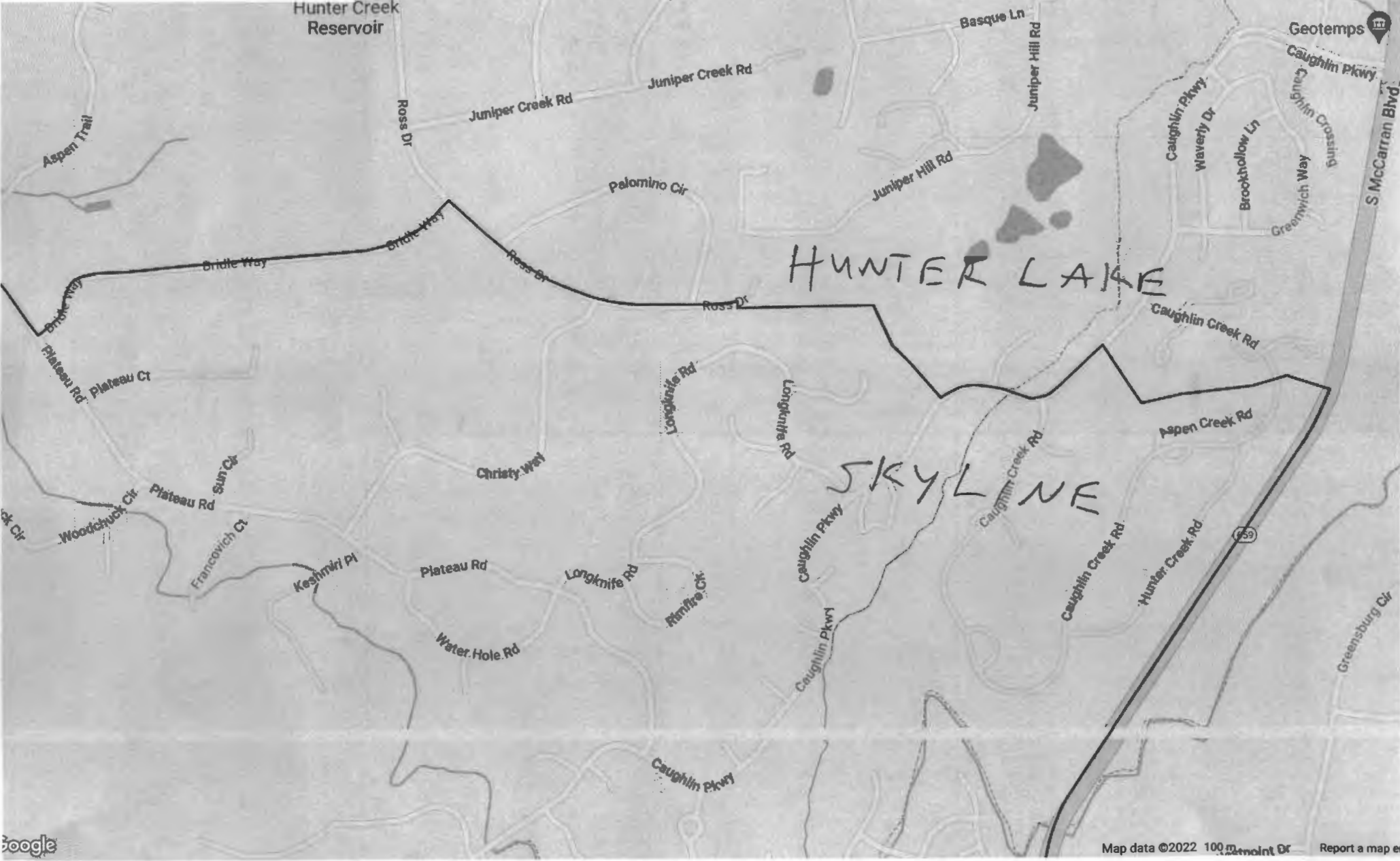
View Statistics

TRUCKEE RIVER

NORTHERN BOUNDARY

HUNTER LAKE

SKYLINE



Back

All Units

Mayberry Dr

Show Households

BOUNDARY

Show Statistics

View Statistics

